

**DESIGN REPORT**

- Legend:**
- Proposed Development Boundary
  - ▲— Proposed Geometry Plan
  - Protect and maintain existing BT services
  - Proposed diversion of BT services
  - Existing BT services
  - Proposed Decommissioned service
  - Proposed Culvert
  - Structure
  - Proposed Attenuation Pond / Infiltration Basin / Wetlands
  - Proposed Stream Diversion

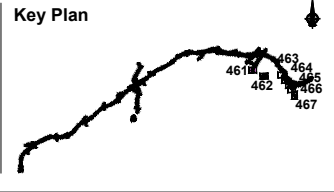
San áireamh tá sonraíocht Shuirbhíreacht Orlánáis Éireann arna áitirgeadh fust Cheadúnas OSI Uimh. 2010/18CCMA/Comhairle Contae na Gaillimhe. Sárúinn áitirgeadh neamhdaraithe cóipeacht Shuirbhíreacht Orlánáis Éireann agus Rialtas na hÉireann. © Suirbhíreacht Orlánáis Éireann, 2010.

© Suirbhíreacht Orlánáis Éireann. Gach ceart ar chosaint.  
Uimhir cheadúnais 2010/18CCMA/Comhairle Contae na Gaillimhe.

Includes Ordnance Survey Ireland data reproduced under OSI Licence number 2010/18CCMA/Galway County Council.  
Unauthorised reproduction infringes Ordnance Survey Ireland and Government of Ireland copyrights. © Ordnance Survey Ireland, 2010.

© Ordnance Survey Ireland. All rights reserved. Licence number 2010/18CCMA/Galway County Council.

**Clients**



**Consultant**

Corporate House  
City East Business Park  
Ballybrit, Galway, Ireland.

Tel +353 (0)91 460675  
www.N6GalwayCity.ie  
www.arup.ie

**Job Title**  
N6 Galway City Ring Road

**Scale**  
1:1000 @ A3

**Date:**  
February 2018

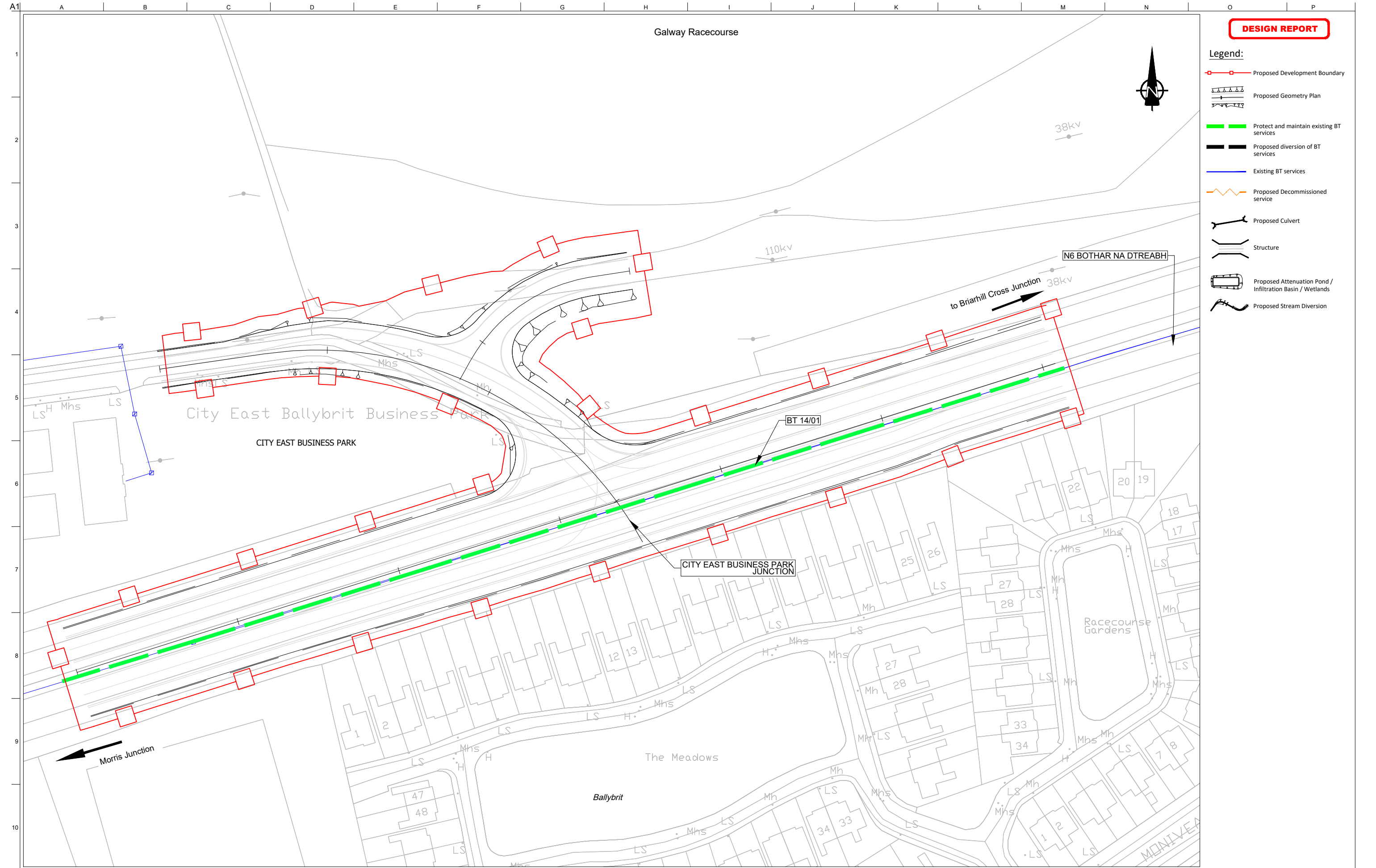
Issue	Date	By	Chkd	Appd
I1	22/02/2018	AG	HK	EMC

**Drawing Title**  
Utility / Service Drawings  
BT Diversion Requirements

**Drawing Status**

**For Information**

Job No	Drawing No	Issue
233985-00	GCOB-2700-D-461	11



**DESIGN REPORT**

- Legend:**
- Proposed Development Boundary
  - Proposed Geometry Plan
  - Protect and maintain existing BT services
  - Proposed diversion of BT services
  - Existing BT services
  - Proposed Decommissioned service
  - Proposed Culvert
  - Structure
  - Proposed Attenuation Pond / Infiltration Basin / Wetlands
  - Proposed Stream Diversion

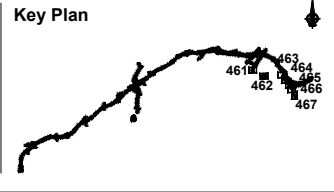
San áireamh tá sonraíocht Shuirbhíreachtí Ordánais Éireann arna atáirgeadh fúis Cheadúnas OSI Uimh. 2010/18CCMA/Comhairle Contae na Gaillimhe. Sírtaíonn atáirgeadh neamhdaraithe cóipeacht Shuirbhíreachtí Ordánais Éireann agus Rialtas na hÉireann. © Suirbhíreachtí Ordánais Éireann, 2010.

© Suirbhíreachtí Ordánais Éireann. Gach ceart ar chosaint.  
Uimhir cheadúnais 2010/18CCMA/Comhairle Contae na Gaillimhe.

Includes Ordnance Survey Ireland data reproduced under OSI Licence number 2010/18CCMA/Galway County Council.  
Unauthorised reproduction infringes Ordnance Survey Ireland and Government of Ireland copyright. © Ordnance Survey Ireland, 2010.

© Ordnance Survey Ireland. All rights reserved. Licence number 2010/18CCMA/Galway County Council.

**Clients**



**Consultant**

Corporate House  
City East Business Park  
Ballybrit, Galway, Ireland.

Tel +353 (0)91 460675  
www.N6GalwayCity.ie  
www.arup.ie

**Job Title**  
N6 Galway City Ring Road

**Scale**  
1:1000 @ A3

**Date:**  
February 2018

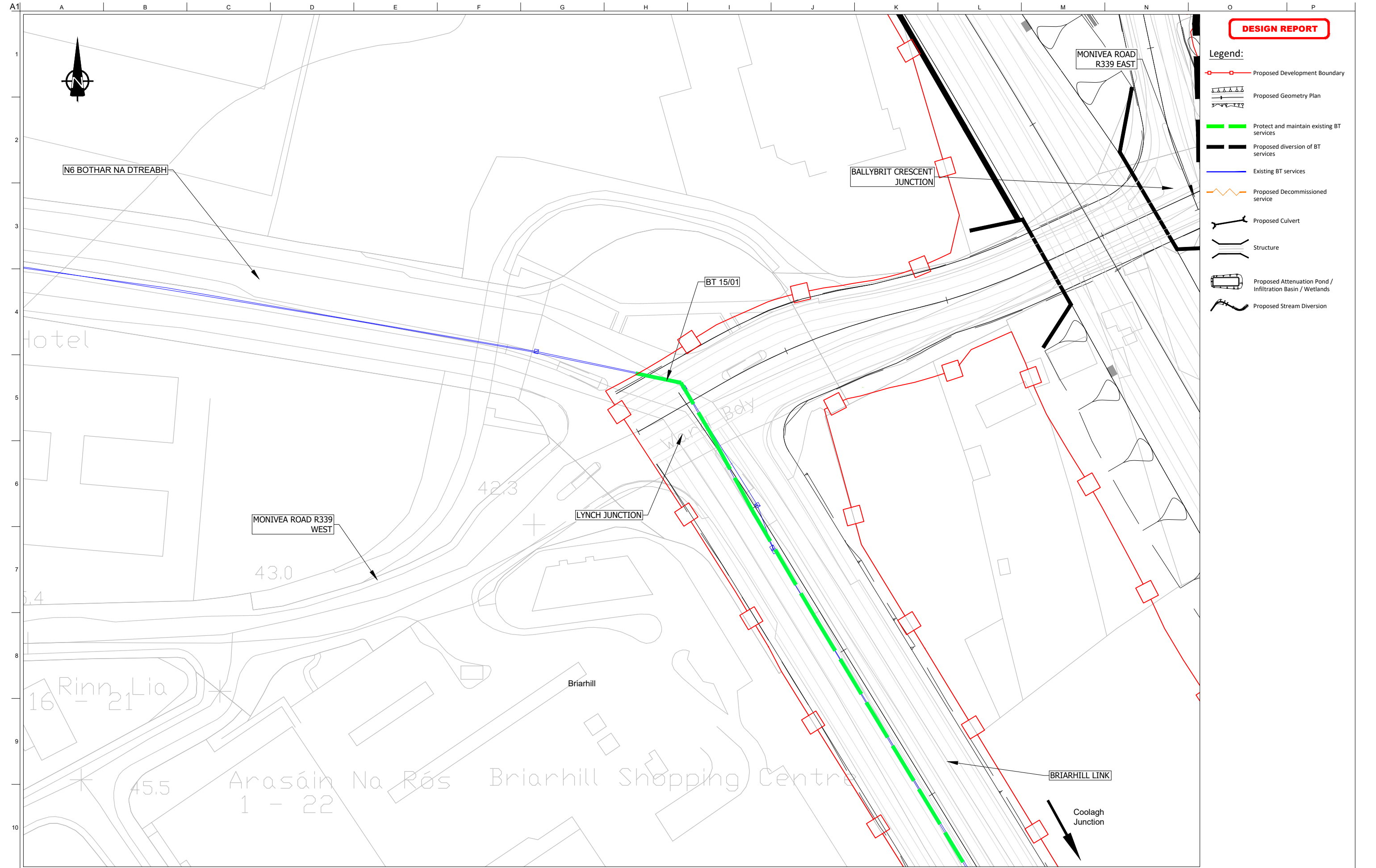
Issue	Date	By	Chkd	Appd
I1	22/02/2018	AG	HK	EMC

**Drawing Title**  
Utility / Service Drawings  
BT Diversion Requirements

**Drawing Status**

**For Information**

Job No	Drawing No	Issue
233985-00	GCOB-2700-D-462	11



**DESIGN REPORT**

- Legend:**
- Proposed Development Boundary
  - Proposed Geometry Plan
  - █ Protect and maintain existing BT services
  - █ Proposed diversion of BT services
  - █ Existing BT services
  - █ Proposed Decommissioned service
  - Proposed Culvert
  - Structure
  - Proposed Attenuation Pond / Infiltration Basin / Wetlands
  - Proposed Stream Diversion

San áireamh tá sonraíocht Shuirbhíreacht Orlánáis Éireann arna atáirgeadh fíor Cheadúnas OSI Uimh. 2010/18CCMA/Comhairle Contae na Gaillimhe. Sírtaíonn atáirgeadh neamhdaraithe cóipeacht Shuirbhíreacht Orlánáis Éireann agus Rialtas na hÉireann. © Suirbhíreacht Orlánáis Éireann, 2010.

© Suirbhíreacht Orlánáis Éireann. Gach ceart ar chosaint.  
Uimhir cheadúnais 2010/18CCMA/Comhairle Contae na Gaillimhe.

Includes Ordnance Survey Ireland data reproduced under OSI Licence number 2010/18CCMA/Galway County Council.  
Unauthorised reproduction infringes Ordnance Survey Ireland and Government of Ireland copyright. © Ordnance Survey Ireland, 2010.

© Ordnance Survey Ireland. All rights reserved. Licence number 2010/18CCMA/Galway County Council.

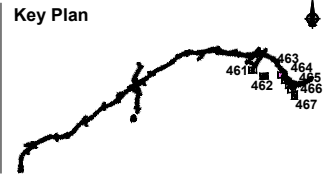
**Clients**

Comhairle Chontae na Gaillimhe  
Galway County Council

**ARUP**  
Galway City Transport Project

**An Roinn Iompair**  
Turasóireachta agus Spóirt  
Department Transport, Tourism and Sport

**TII**  
Bonnagar Iompair Éireann  
Transport Infrastructure Ireland



**Consultant**

**ARUP**

Corporate House  
City East Business Park  
Ballybrit, Galway, Ireland.

Tel +353 (0)91 460675  
www.N6GalwayCity.ie  
www.arup.ie

**Job Title**  
N6 Galway City Ring Road

**Scale**  
1:1000 @ A3

**Date:**  
February 2018

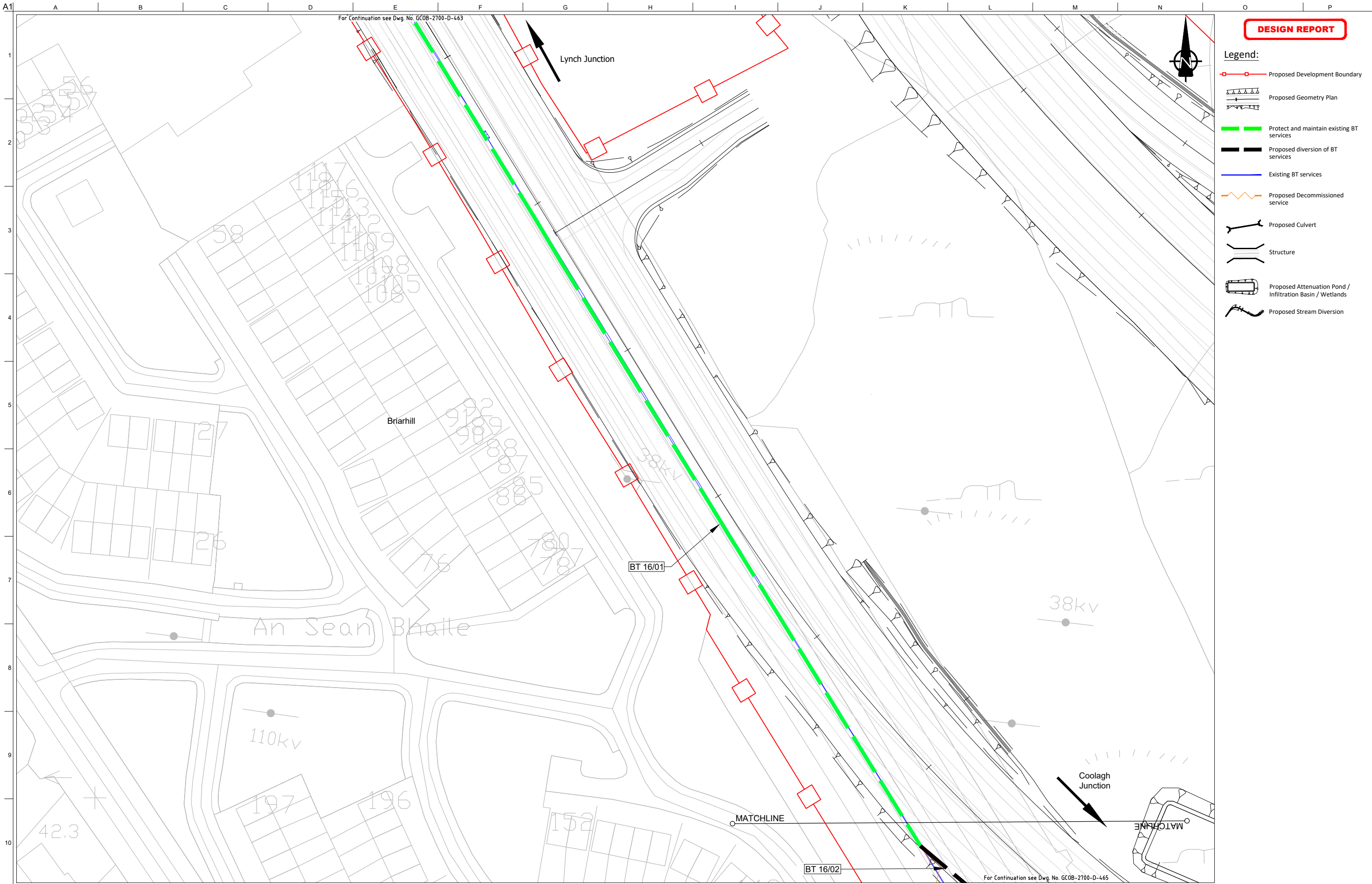
Issue	Date	By	Chkd	Appd
I1	22/02/2018	AG	HK	EMC

**Drawing Title**  
Utility / Service Drawings  
BT Diversion Requirements

**Drawing Status**

**For Information**

Job No	Drawing No	Issue
233985-00	GCOB-2700-D-463	11



**DESIGN REPORT**

- Legend:**
- Proposed Development Boundary
  - Proposed Geometry Plan
  - █ Protect and maintain existing BT services
  - █ Proposed diversion of BT services
  - █ Existing BT services
  - █ Proposed Decommissioned service
  - Proposed Culvert
  - Structure
  - Proposed Attenuation Pond / Infiltration Basin / Wetlands
  - Proposed Stream Diversion

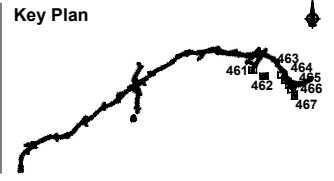
San áireamh tá sonraíocht Shuirbhíreacht Ordnáis Éireann arna áitirgeadh fust Cheadúnas OSI Uimh. 2010/18CCMA/Comhairle Contae na Gaillimhe. Sírtaíonn áitirgeadh neamhdaraithe cóipeacht Shuirbhíreacht Ordnáis Éireann agus Rialtas na hÉireann. © Suirbhíreacht Ordnáis Éireann, 2010.

© Suirbhíreacht Ordnáis Éireann. Gach ceart ar chosaint.  
Uimhir cheadúnais 2010/18CCMA/Comhairle Contae na Gaillimhe.

Includes Ordnance Survey Ireland data reproduced under OSI Licence number 2010/18CCMA/Galway County Council.  
Unauthorised reproduction infringes Ordnance Survey Ireland and Government of Ireland copyright. © Ordnance Survey Ireland, 2010.

© Ordnance Survey Ireland. All rights reserved. Licence number 2010/18CCMA/Galway County Council.

**Clients**



**Consultant**

Corporate House  
City East Business Park  
Ballybrit, Galway, Ireland.

Tel +353 (0)91 460675  
www.N6GalwayCity.ie  
www.arup.ie

**Job Title**  
N6 Galway City Ring Road

**Scale**  
1:1000 @ A3

**Date:**  
February 2018

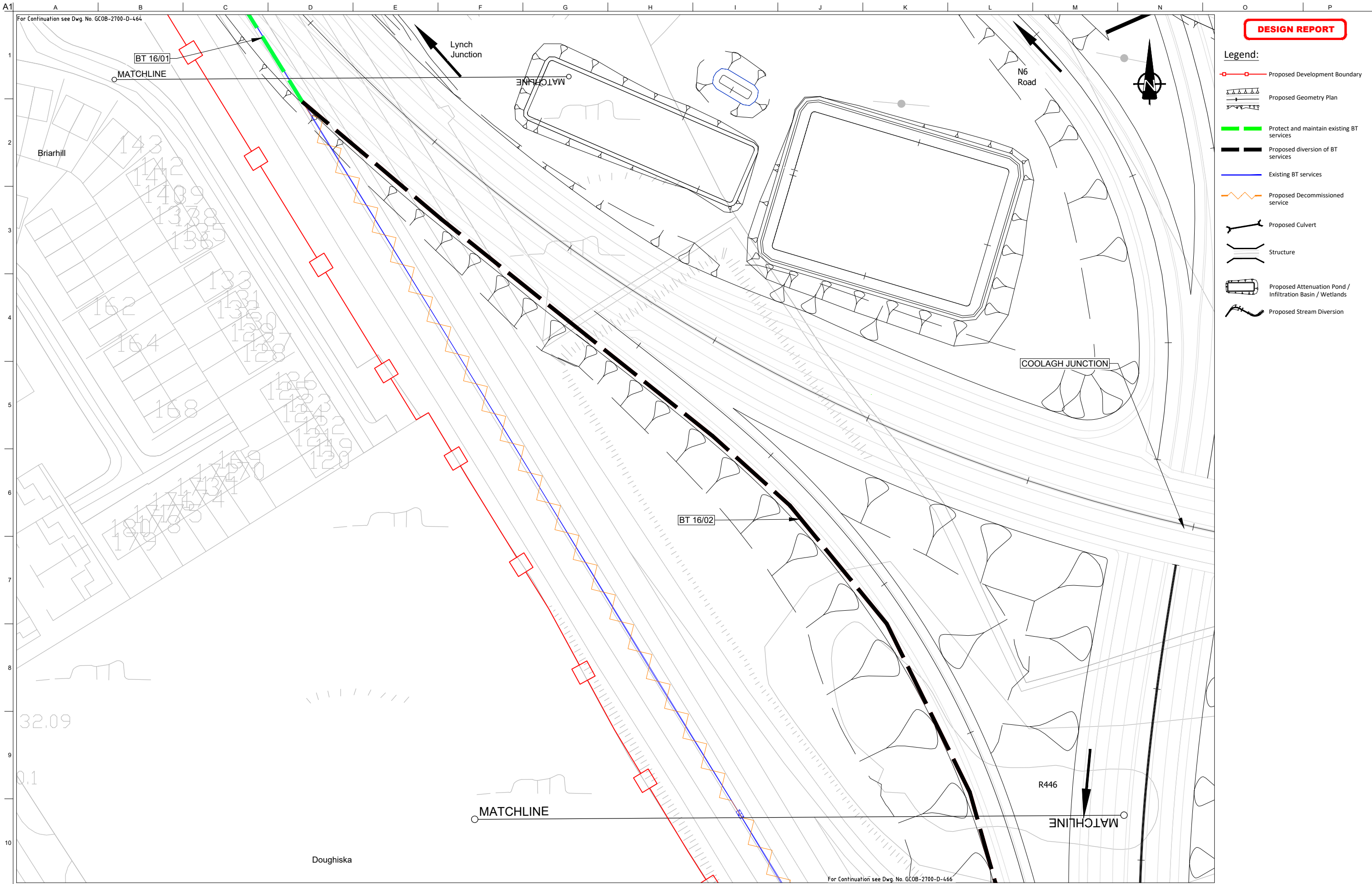
Issue	Date	By	Chkd	Appd
I1	22/02/2018	AG	HK	EMC

**Drawing Title**  
Utility / Service Drawings  
BT Diversion Requirements

**Drawing Status**

**For Information**

Job No	Drawing No	Issue
233985-00	GCOB-2700-D-464	11



**DESIGN REPORT**

- Legend:**
- Proposed Development Boundary
  - Proposed Geometry Plan
  - Protect and maintain existing BT services
  - Proposed diversion of BT services
  - Existing BT services
  - Proposed Decommissioned service
  - Proposed Culvert
  - Structure
  - Proposed Attenuation Pond / Infiltration Basin / Wetlands
  - Proposed Stream Diversion

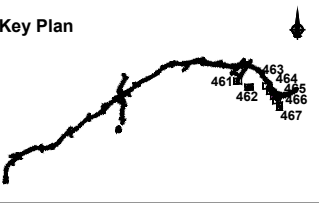
San áireamh tá sonraíocht Shuirbhíreacht Orlánais Éireann arna atáirgeadh fúis Cheadúnas OSI Uimh. 2010/18CCMA/Comhairle Contae na Gaillimhe. Sáráinn atáirgeadh neamhdaraithe cóipeacht Shuirbhíreacht Orlánais Éireann agus Rialtas na hÉireann. © Suirbhíreacht Orlánais Éireann, 2010.

© Suirbhíreacht Orlánais Éireann. Gach ceart ar chosaint.  
Uimhir cheadúnais 2010/18CCMA/Comhairle Contae na Gaillimhe.

Includes Ordnance Survey Ireland data reproduced under OSI Licence number 2010/18CCMA/Galway County Council.  
Unauthorised reproduction infringes Ordnance Survey Ireland and Government of Ireland copyright. © Ordnance Survey Ireland, 2010.

© Ordnance Survey Ireland. All rights reserved. Licence number 2010/18CCMA/Galway County Council.

**Clients**



**Consultant**

Corporate House  
City East Business Park  
Ballybrit, Galway, Ireland.

Tel +353 (0)91 460675  
www.N6GalwayCity.ie  
www.arup.ie

**Job Title**  
N6 Galway City Ring Road

**Scale**  
1:1000 @ A3

**Date:**  
February 2018

Issue	Date	By	Chkd	Appd
I1	22/02/2018	AG	HK	EMC

**Drawing Title**  
Utility / Service Drawings  
BT Diversion Requirements

**Drawing Status**

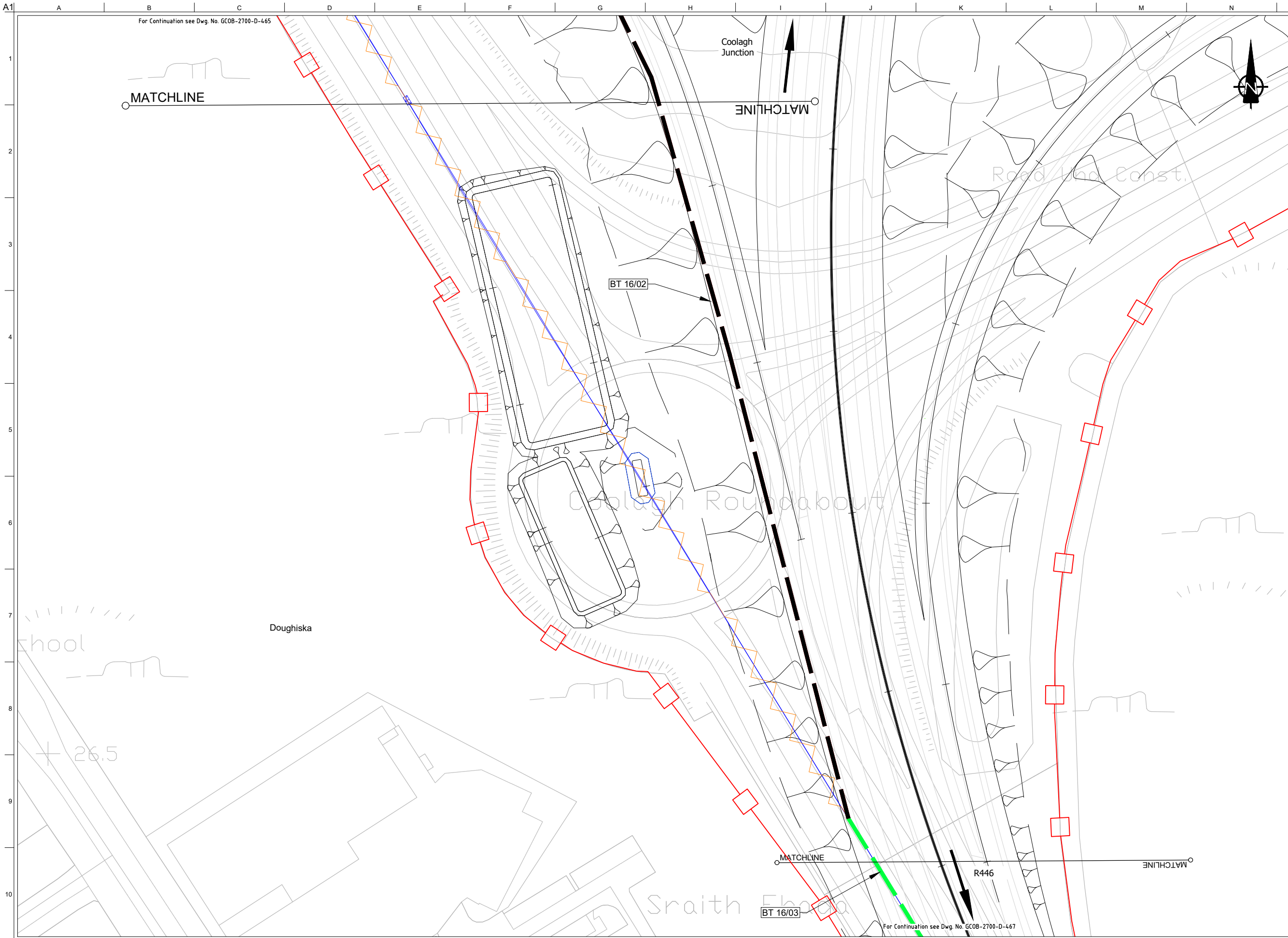
**For Information**

Job No	Drawing No	Issue
233985-00	GCOB-2700-D-465	11

For Continuation see Dwg. No. GCOB-2700-D-465

**DESIGN REPORT**

- Legend:**
- Proposed Development Boundary
  - Proposed Geometry Plan
  - Protect and maintain existing BT services
  - Proposed diversion of BT services
  - Existing BT services
  - Proposed Decommissioned service
  - Proposed Culvert
  - Structure
  - Proposed Attenuation Pond / Infiltration Basin / Wetlands
  - Proposed Stream Diversion



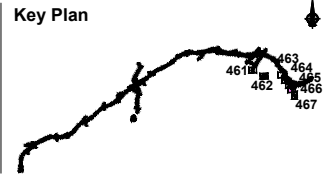
San áireamh tá sonraíocht Shuirbhíreacht Ordnáis Éireann arna atáirgeadh fust Cheadúnas OSI Uimh. 2010/18CCMA/Comhairle Contae na Gaillimhe. Sírtaíonn atáirgeadh neamhdaraithe cóipeacht Shuirbhíreacht Ordnáis Éireann agus Rialtas na hÉireann. © Suirbhíreacht Ordnáis Éireann, 2010.

© Suirbhíreacht Ordnáis Éireann. Gach ceart ar chosaint.  
Uimhir cheadúnais 2010/18CCMA/Comhairle Contae na Gaillimhe.

Includes Ordnance Survey Ireland data reproduced under OSI Licence number 2010/18CCMA/Galway County Council.  
Unauthorised reproduction infringes Ordnance Survey Ireland and Government of Ireland copyrights. © Ordnance Survey Ireland, 2010.

© Ordnance Survey Ireland. All rights reserved. Licence number 2010/18CCMA/Galway County Council.

**Clients**



**Consultant**

Corporate House  
City East Business Park  
Ballybrit, Galway, Ireland.

Tel +353 (0)91 460675  
www.N6GalwayCity.ie  
www.arup.ie

**Job Title**  
N6 Galway City Ring Road

**Scale**  
1:1000 @ A3

**Date:**  
February 2018

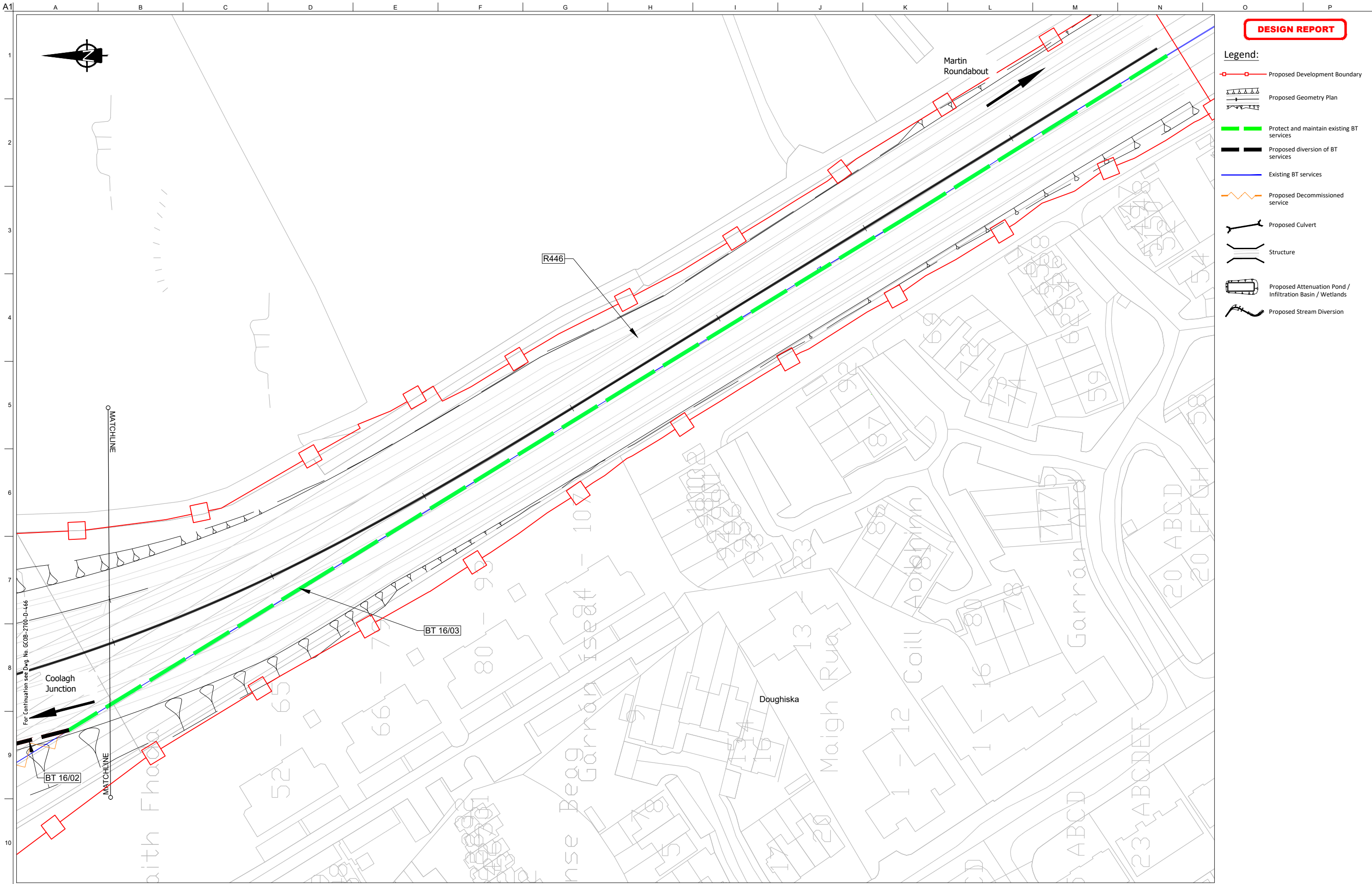
Issue	Date	By	Chkd	Appd
I1	22/02/2018	AG	HK	EMC

**Drawing Title**  
Utility / Service Drawings  
BT Diversion Requirements

**Drawing Status**

**For Information**

Job No	Drawing No	Issue
233985-00	GCOB-2700-D-466	11



**DESIGN REPORT**

- Legend:**
- Proposed Development Boundary
  - Proposed Geometry Plan
  - Protect and maintain existing BT services
  - Proposed diversion of BT services
  - Existing BT services
  - Proposed Decommissioned service
  - Proposed Culvert
  - Structure
  - Proposed Attenuation Pond / Infiltration Basin / Wetlands
  - Proposed Stream Diversion

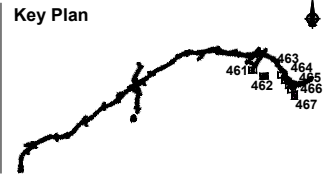
San áireamh tá sonraíocht Shuirbhíreachtí Orlánáis Éireann arna aistriú go dtí físeán OSI Uimh. 2010/18CCMA/Comhairle Contae na Gaillimhe. Sártaoibh aistriú go dtí físeán na hÉireann agus Rialtas na hÉireann. © Suirbhíreacht Orlánáis Éireann, 2010.

© Suirbhíreacht Orlánáis Éireann. Gach ceart ar chosaint.  
Uimhir cheadúnais 2010/18CCMA/Comhairle Contae na Gaillimhe.

Includes Ordnance Survey Ireland data reproduced under OSI Licence number 2010/18CCMA/Galway County Council.  
Unauthorised reproduction infringes Ordnance Survey Ireland and Government of Ireland copyright. © Ordnance Survey Ireland, 2010.

© Ordnance Survey Ireland. All rights reserved. Licence number 2010/18CCMA/Galway County Council.

**Clients**



**Consultant**

Corporate House  
City East Business Park  
Ballybrit, Galway, Ireland.

Tel +353 (0)91 460675  
www.N6GalwayCity.ie  
www.arup.ie

**Job Title**  
N6 Galway City Ring Road

**Scale**  
1:1000 @ A3

**Date:**  
February 2018

Issue	Date	By	Chkd	Appd
I1	22/02/2018	AG	HK	EMC

**Drawing Title**  
Utility / Service Drawings  
BT Diversion Requirements

**Drawing Status**

**For Information**

Job No	Drawing No	Issue
233985-00	GCOB-2700-D-467	11